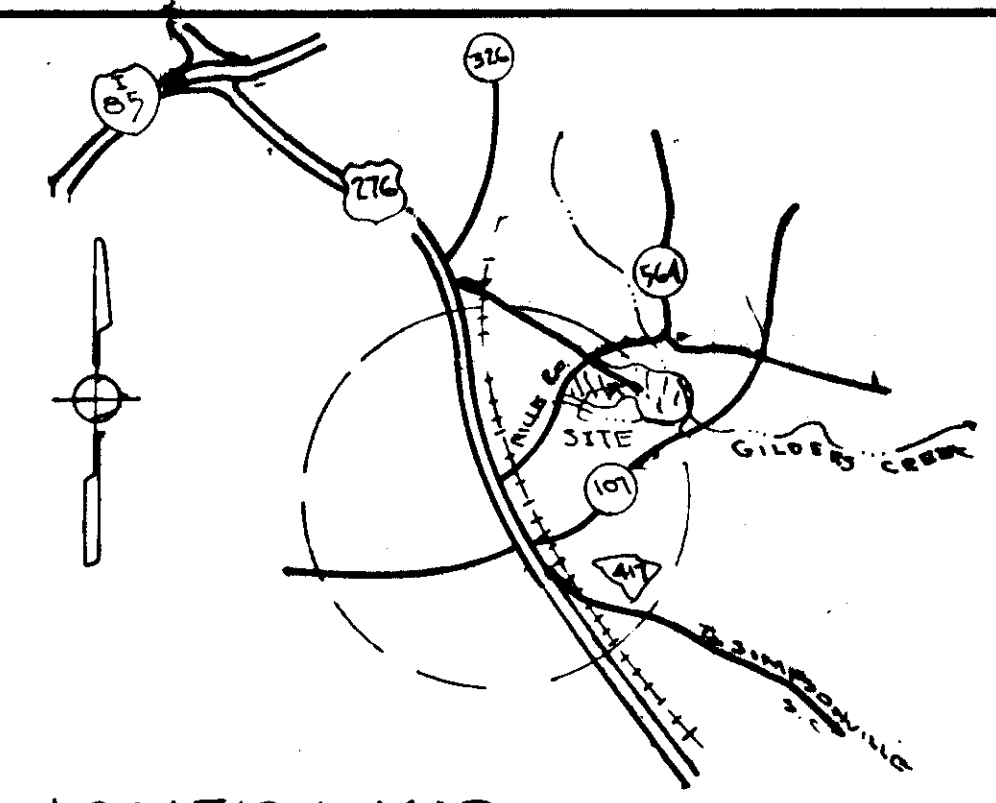


GREENVILLE CO. S. C.
 NOV 25 1970 PM '70
 OLLIE FARNSWORTH
 R. M. C.



LOCATION MAP
 1" = 1 MILE

CERTIFICATE OF OWNERSHIP AND DEDICATION

"The undersigned hereby acknowledge that I am (we are) the owner(s) of the property shown and described hereon and that I (we) hereby adopt this plan of subdivision with my (our) free consent and that I (we) establish the minimum building restriction lines, and hereby dedicate to public use as roads, streets, and easements, forever all areas so shown or indicated on said plat.

11/18/70 Signed Eugene Rackley
 11/18/70 Signed Joe E. Hawkins
 _____ Signed _____
 _____ Signed _____

CERTIFICATE OF ACCURACY

"I, _____, certify that this plat was (drawn by me) (drawn under my supervision) (an actual survey made under my supervision) from (an actual survey made by me) (used description recorded in Book _____, Page _____, Book _____, Page _____, etc.) (other); that the error of closure as calculated by latitudes and departures is _____; that the boundaries not surveyed are shown as broken lines plotted from information found in Book _____, Page _____; that this plat was prepared in accordance with the Greenville County Subdivision Regulations as adopted."

11-16-70 Date
 _____ Licensed Engineer or Registered Surveyor
 S. C. Registration No. _____

CERTIFICATE OF APPROVAL FOR RECORDING

"I hereby certify that the subdivision plat shown hereon has been found to comply with the Subdivision Regulations for Greenville County, with the exception of such variances, if any, as are noted in the minutes of the Greenville County Planning Commission of Greenville County, South Carolina, and that it has been approved for recording in the office of the County Register of Deeds Conveyance."

11/25/70 Date
 _____ Licensed Secretary, or Director of Planning
 Greenville County Planning Commission

NOV 25 1970
 12595
 12595
 12595

PERFORMANCE BOND POSTED FOR RECORDATION APPROVAL

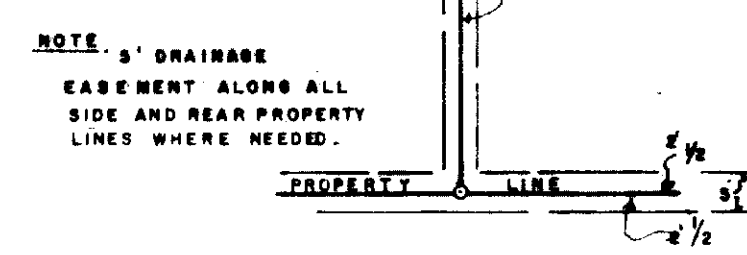
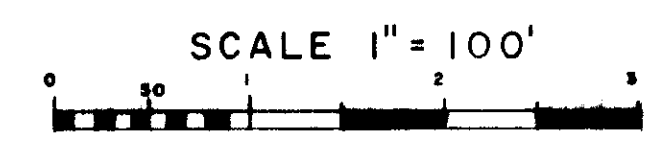
No county street maintenance will take place on any street shown on this plat until the release of this bond.

Bond Release: _____
 19 _____ Director of Planning
 Greenville County
 Planning Commission

HILLSBOROUGH SECTION TWO

EUGNE RACKLEY AND JOE E. HAWKINS OWNERS
 JONES ENGINEERING SERVICES ENGINEERS

NO. OF ACRES 35
 MILES OF NEW ROADS - 0.9
 NO. OF LOTS 61 DATE NOV 1970
 ERROR OF CLOSURE 1/500



49-51